Project: Beartooth Highway

Detail: STA 105+366 → 381.5 Left, Sliver Excavation

Sheet 1 of 6

9/5/08 Item ~~Project~~ No. 20401 By T. Erickson, M. Clark

SHOT	BSF	HI	FS	Elev.
STA 105+380 Hub	1.16			95.98
		97.14		
STA 105+366 Back			1.55	95.59
STA 105+366 Crest			1.77	95.37
STA 105+366 Toe			4.70	92.44
STA 105+370 Back			1.21	95.93
STA 105+370 Crest			1.42	95.72
STA 105+370 Toe			4.62	92.52
STA 105+375 Back			1.10	96.04
STA 105+375 Crest			1.10	96.04
STA 105+375 Toe			4.53	92.61
STA 105+380 Back			1.28	95.86
STA 105+380 Crest			1.35	95.79
STA 105+380 Toe			4.43	92.71

✓ John Stucky
9/18/08

Project: Beartooth Highway

Detail: STA 105+366 → 381.5 Left, Sliver Excavation

Sheet 2 of 6

9/5/08 Item ~~Project~~ No. 20401 By T. Erickson M. Clark

SHOT	BS+	HI	FS-	Elev
		97.14		
STA 105+381.5 Back			1.61	95.53
STA 105+381.5 Crest			1.94	95.20
STA 105+381.5 Toe			4.35	92.79

✓ John H. Stanley
9/18/08

Project: Beartooth Highway

Detail: STA 105+366 → 381.5 Left, Sliver Excavation

Sheet 3 of 6

9/5/08 Item ~~Project~~ No. 20401 By T. Erickson

Scale: 1 square = 0.25 m

STA 105+366

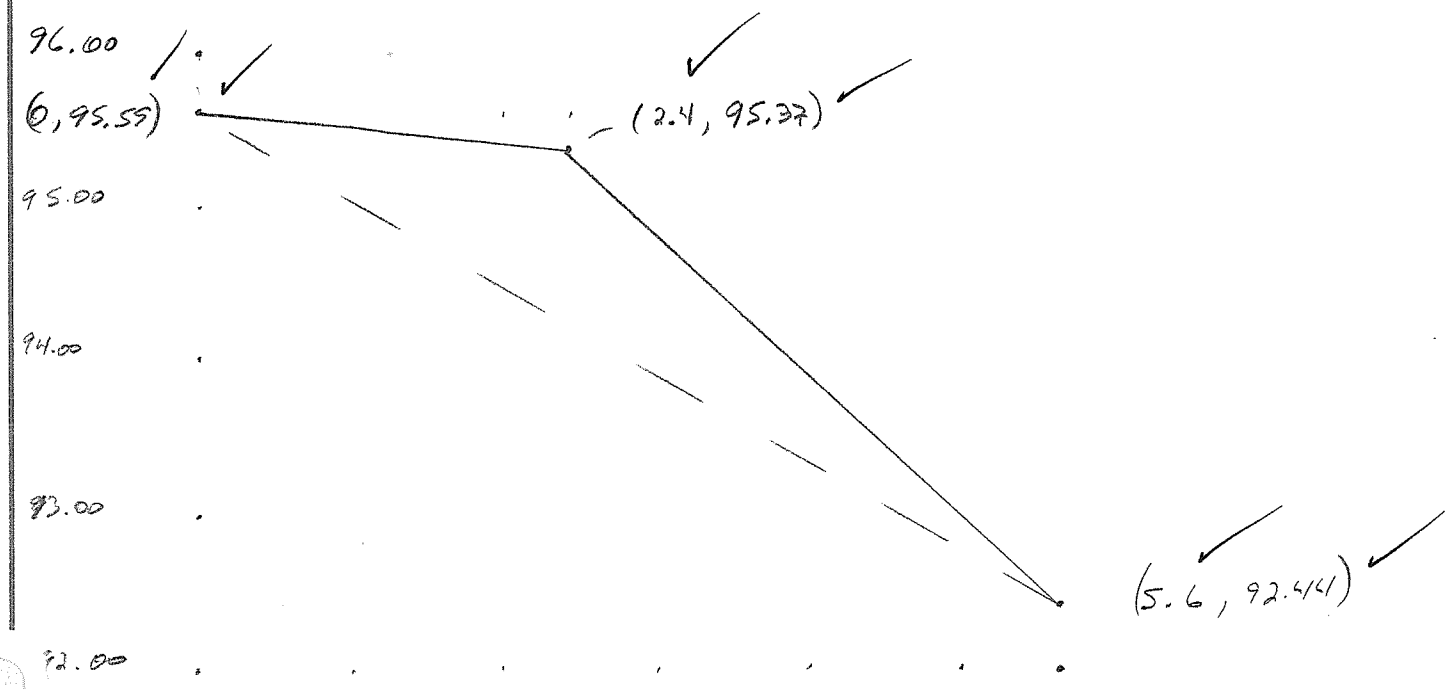

STA 105+370

Scale: 1 square = 0.2 m

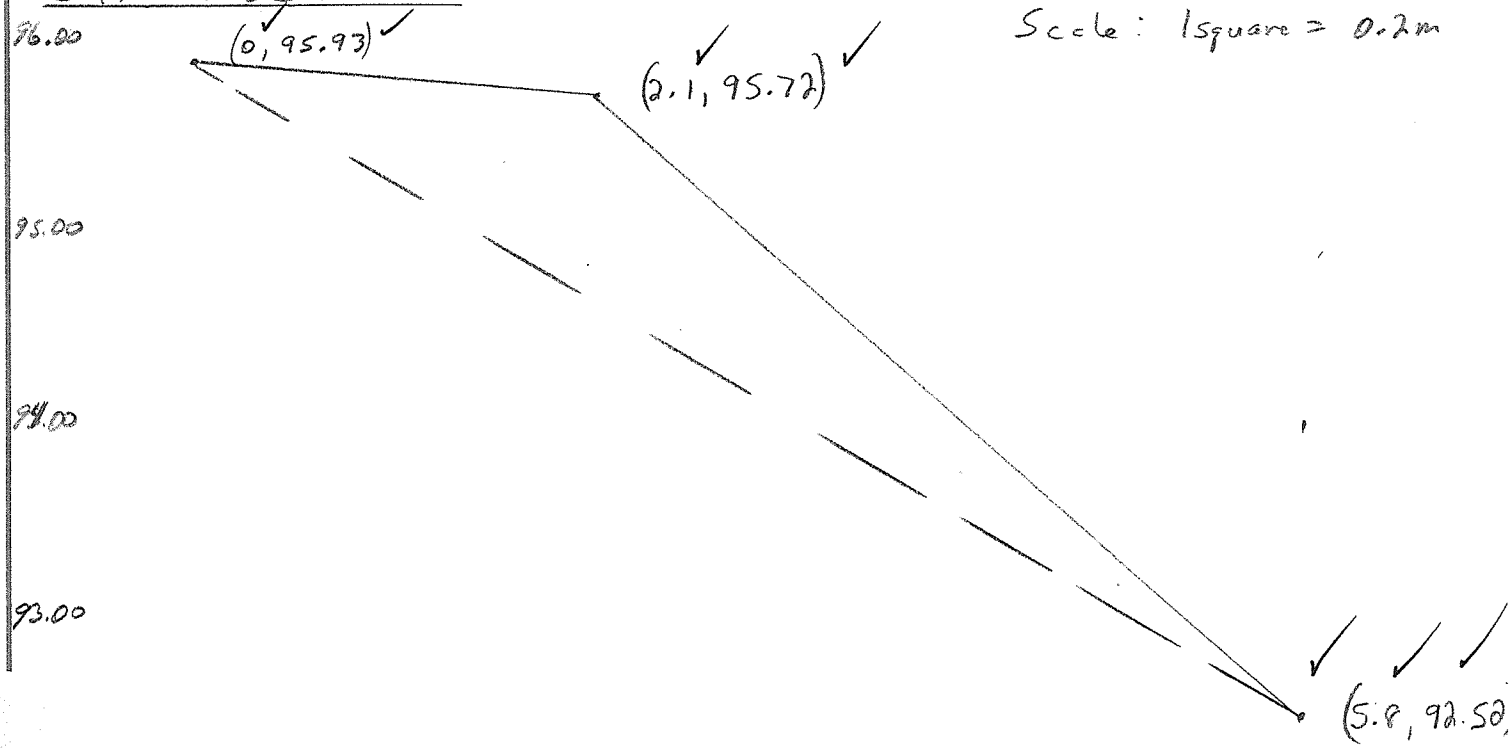

✓ John W Stucky
9/18/08

Project: Beartooth Highway

Detail: STA 105+366 → 381.5 Left, Sliver Excavation

Sheet 4 of 6

9/5/08 Item ~~Project~~ No. 20401 By T. Erickson

Scale: 1 Square = 0.2 m

STA 105+375

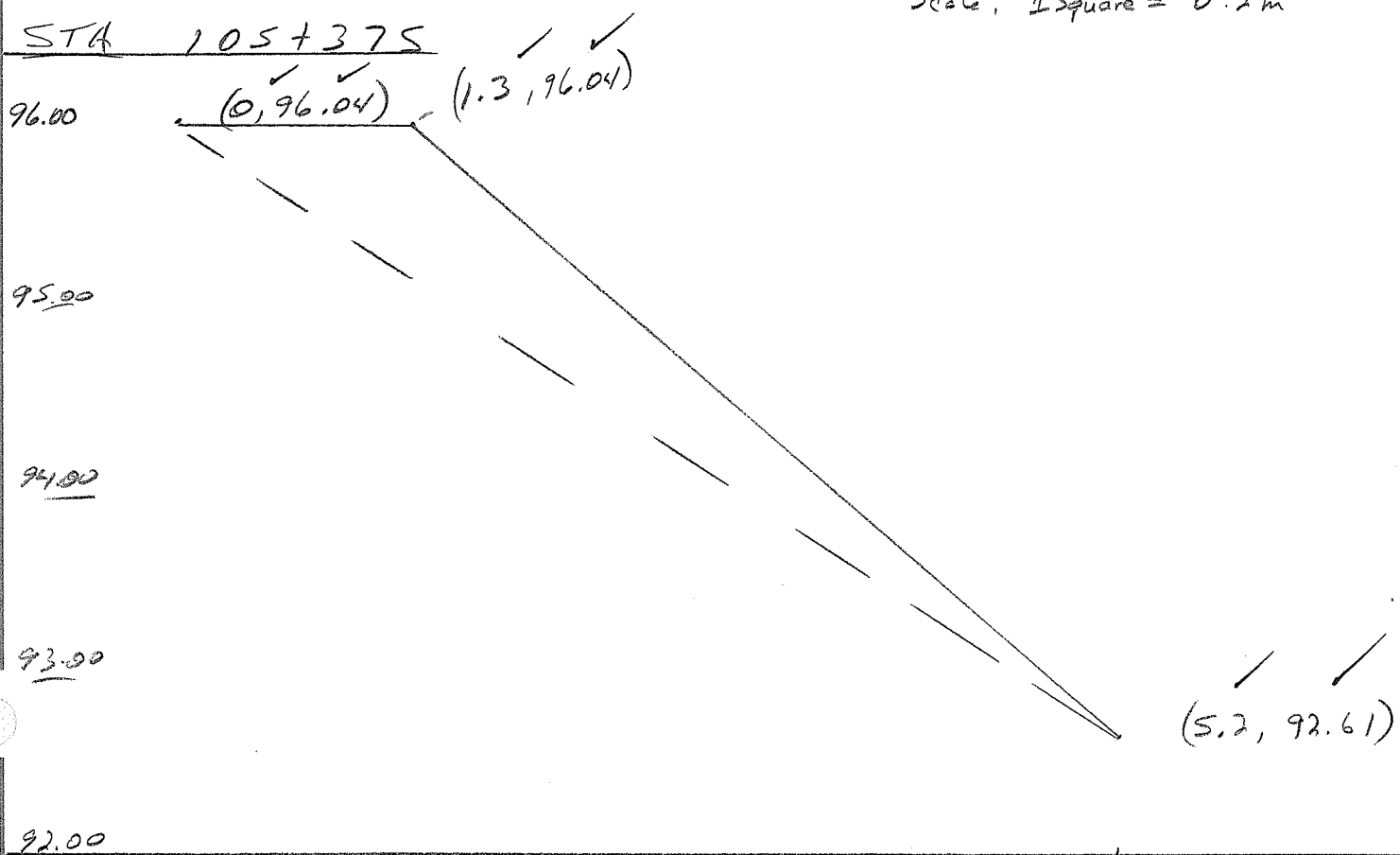

STA 105+380

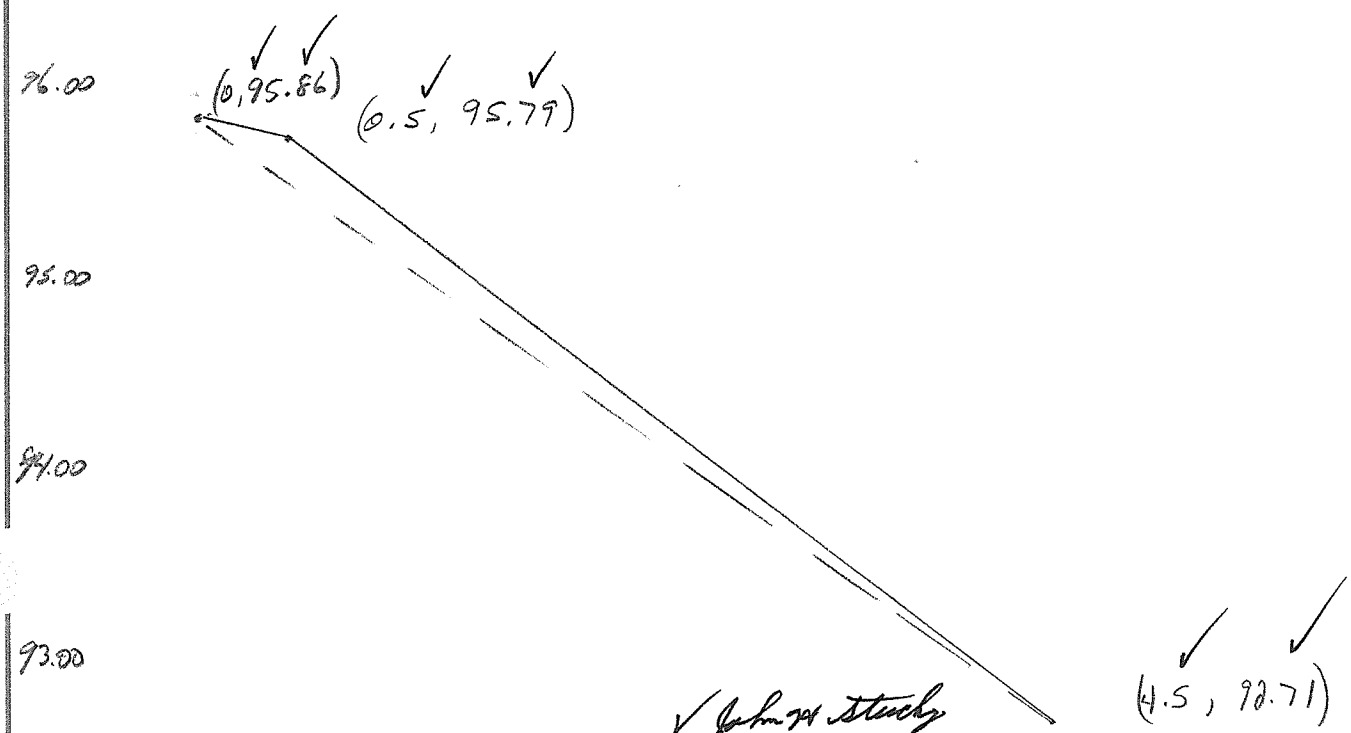

✓ John H Stucky
9/18/08

Project: Beartooth Highway

Detail: STA 105+366 → 381.5 Left, Sliver Excavation

Sheet 5 of 6

9/5/08 Item ~~Project~~ No. 20401 By T. Eurcklon

STA 105+381.5

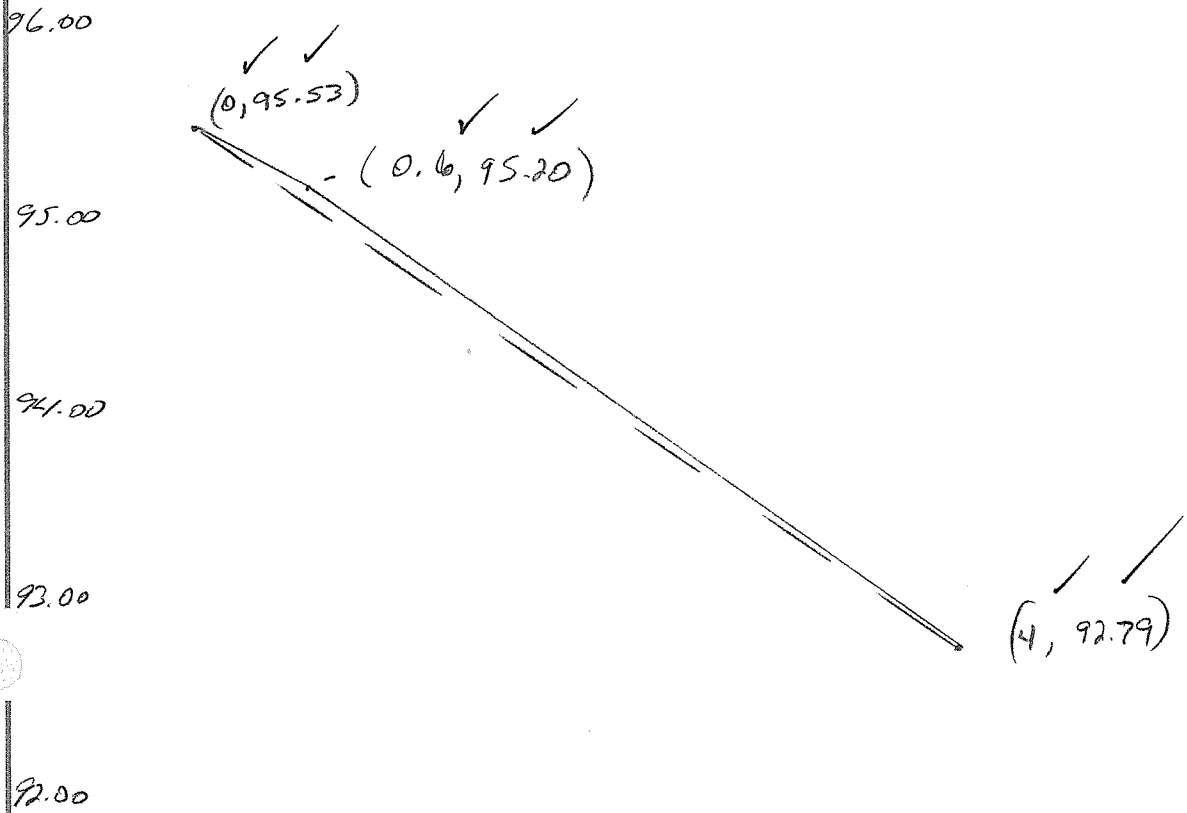

✓ John A Stanley
9/10/08

Project: Beartooth Highway

Detail: STA 105+366 → 381.5 Left, Sliver Excavation

9/5/08 Item ~~Project~~ No. 20401 By T. Erickson

STATION	DIST (m)	Area (m²)	Avg. Area m²	Volume m³
105+366 ✓		3.16 ✓		
	4 ✓		3.07 ✓	12.28 ✓
105+370 ✓		2.97 ✓		
	5 ✓		2.60 ✓	13.00 ✓
105+375 ✓		2.23 ✓		
	5 ✓		1.43 ✓	7.15 ✓
105+380 ✓		0.63 ✓		
	1.5 ✓		0.40 ✓	0.60 ✓
105+381.5 ✓		0.16 ✓		

TOTAL VOLUME = 33.03 ✓

✓ John H Stucky
9/18/08